

RTTC National 25 Mile Championship - Women & Juniors
Promoted by ...a3crg on behalf of South DC
Spectator information

Rule 22 *Use of Motor Vehicles* will be enforced meaning spectators cannot drive along the course (A3 and parts of Longmoor Road) during the race to spectate.

The course is 2 laps and there are a number of bridges spanning the A3 which will be used as viewing galleries.

In summary the course starts on Longmoor Road then joins the A3 southbound at Griggs Green interchange and heads south to turn at Princes Bridge, heads north (still on A3) to turn at Bramshott exit (signposted Liphook/Haslemere), returns south to Princes Bridge, and then heads north to Griggs Green exit and finishes on Longmoor Road.

Please ensure that spectators do not park illegally or irresponsibly, are considerate to residents and take care when turning around to avoid driving on the course.

Viewing areas:

There are maps at the end of this document showing the various viewing areas, turns, start, finish and HQ.

Griggs Green

This is beyond the start and only accessible by walking from either HQ or Deers Hut/Old Thorns car parks. Spectators here will see the riders join the A3 from the start, when they are heading north on their first lap to the Bramshott turn (exit Haslemere/Liphook), when they are heading south on their second lap then when they exit at this interchange for the finish.

A325 exit to Bordon

Spectators here will see riders as they head south on their first lap, heading north on their first lap, heading south on the second lap and heading north on the second lap.

To reach this spectator area turn right out of HQ, right at first roundabout then right at second roundabout onto B2070. Continue to Hill Brow (Bentley Garage on left) then turn right towards Liss. At the roundabout turn right then keep left where the road forks. Continue along Forest Road, over the A3 (see below for details of this bridge) then at the T junction turn right towards Greatham. Take the third

right into Longmoor Road. There is a layby on the right hand side towards the end where spectators can park and walk up onto the flyover. Please DO NOT park on the A325 and do not park illegally as these roads border MoD Property and we don't want an incident.

Forest Road flyover

Spectators here will see riders as they head south on their first lap, heading north on their first lap, heading south on the second lap and heading north on the second lap.

To reach this spectator area turn right out of HQ, right at first roundabout then right at second roundabout onto B2070. Continue to Hill Brow (Bentley Garage on left) then turn right towards Liss. At the roundabout turn right then keep left where the road forks. Continue along Forest Road towards the flyover. There is some grass verge on the south side of the flyover where cars can pull off the road to park.

Princes Bridge

This is the most westerly point of the course and spectators will see the riders turn here twice. From the bridge over the A3 you can see riders approaching the exit slip, then they will come past you and you'll see them again re-joining the A3. It's probably the best place to watch from. There are two roads where drivers can park to view (see below) and walk up onto the bridge - Andlers Ash Road and Farnham Road. As the section of road at the end of both these roads is part of the course spectators will need to turn around (with care and consideration please for other road users) and go back the way they came. (See photos of course at the end of this document).

There is a wide verge towards the end of Farnham Road - before you reach the roundabout - where spectators can park. To reach this viewing area turn right out of HQ then right at roundabout and bear right at second roundabout on to B2070, Portsmouth Road towards Petersfield. Continue through Rake then just beyond the William Metcalfe Bentley garage on your left turn right onto the B3006 (opposite Jolly Drivers pub) into Hill Brow Road towards Liss. Continue to the roundabout in the centre of Liss, take the first exit, left, and continue across the level crossing to the T junction. Turn left here into Farnham Road. When you see a section of silver-coloured barrier on the right hand side of the road you can park on the very wide verge on your left. Walk to the end of the road, watch out for riders approaching from your right, turn left follow the road and this will take you up onto the bridge.

There is also room for a few cars towards the end of Andlers Ash Road. This road also goes up onto the course so spectators must not go beyond the end of the road. To reach this viewing area turn right out of HQ then right at roundabout and bear right at second roundabout on to B2070, Portsmouth Road towards Petersfield. Continue through Rake then just beyond the William Metcalfe Bentley garage on your left turn right onto the B3006 (opposite Jolly Drivers pub) into Hill Brow Road towards Liss. Go past Liss Junior School on your right and take the next left (a sharp turn) into Andlers Ash Road. Continue across the level crossing then there are three areas you can park:

- immediately on the left opposite the houses
- beyond the houses by the entrance to a field
- on the verge on the right hand side towards the end of the road.

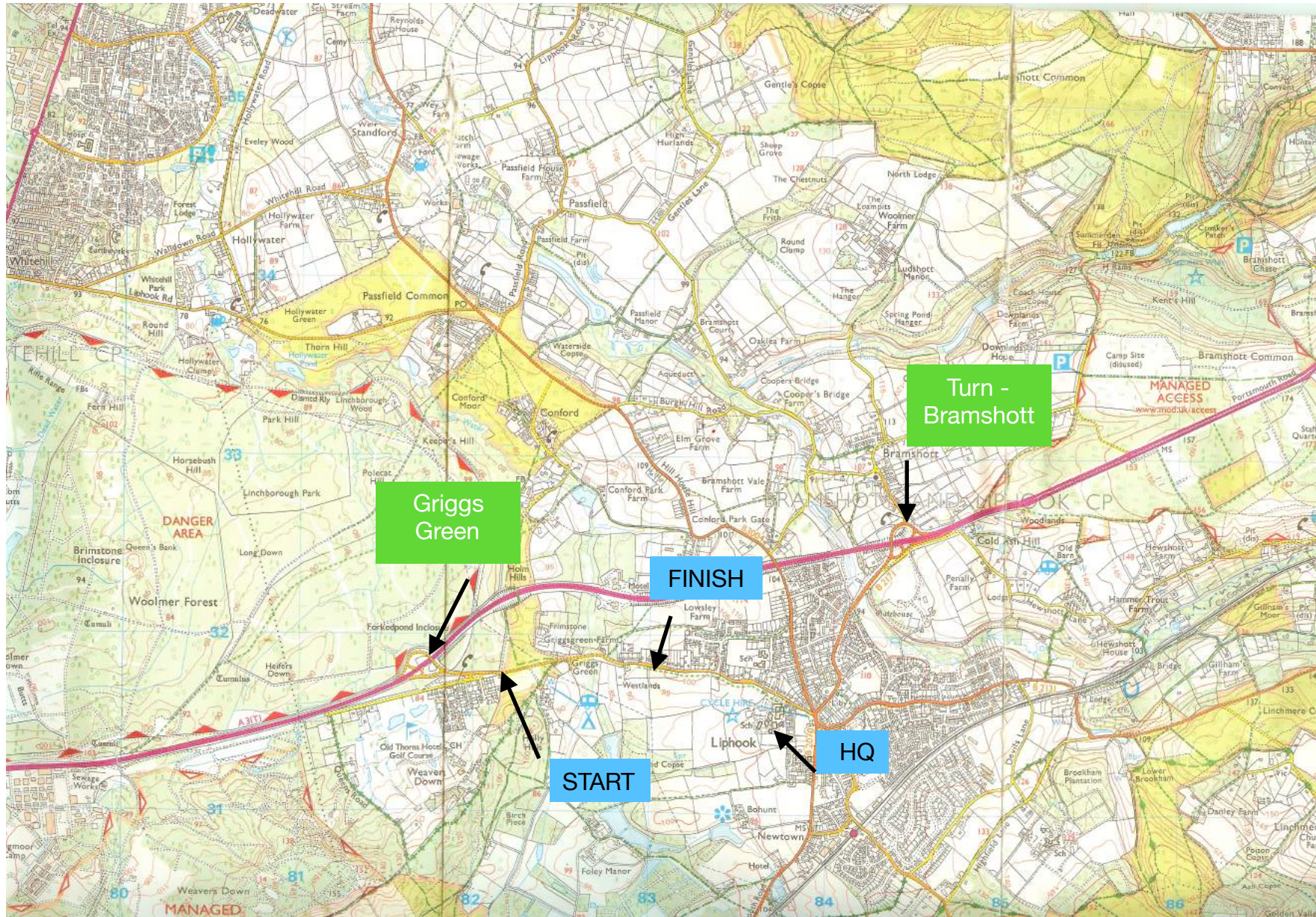
Please note: if you spectate here DO NOT drive onto Princes Bridge roundabout as this is part of the course.

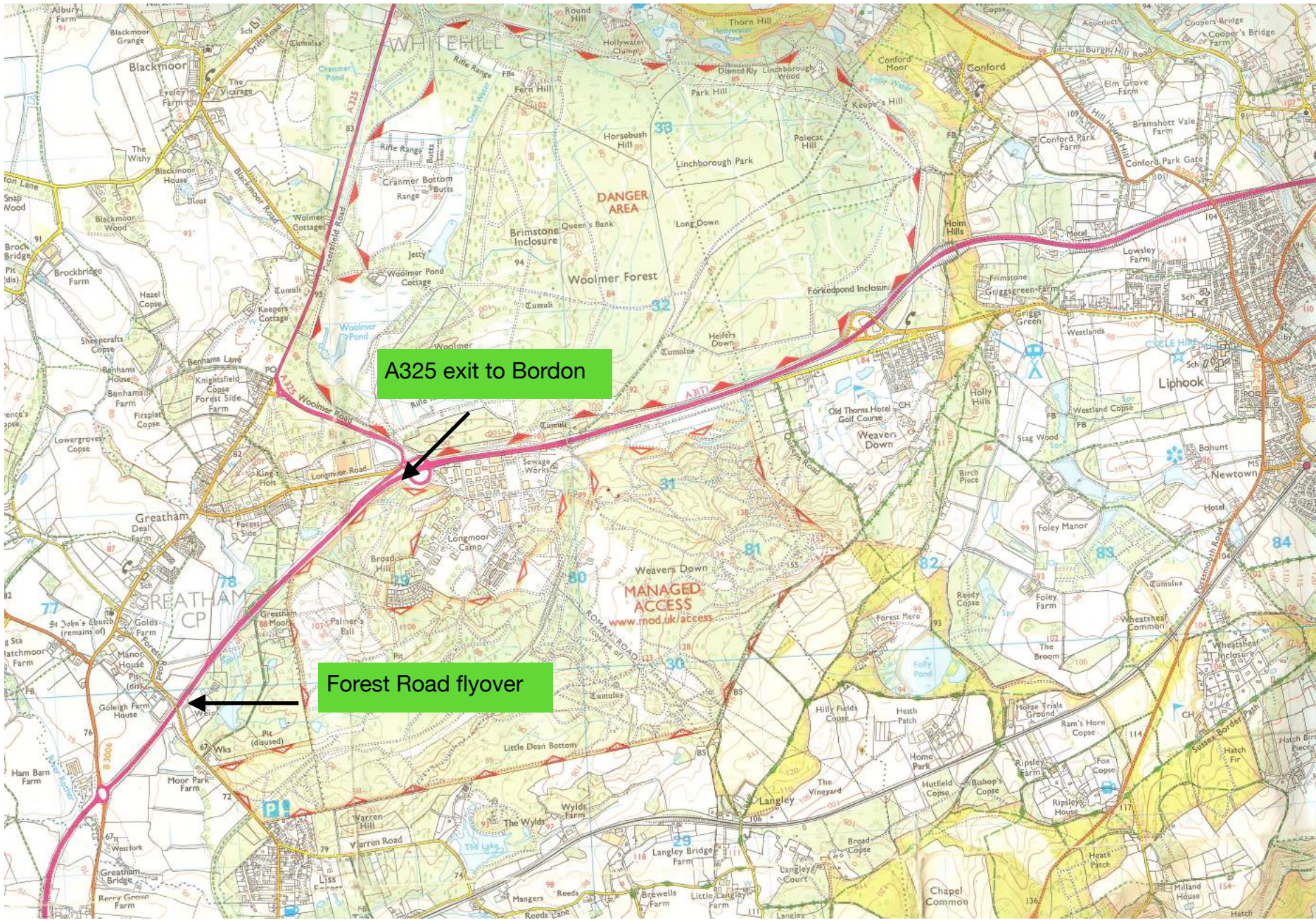
Bramshott exit (Liphook/Haslemere exit)

This is the eastern end of the course and spectators here will see the riders as they exit on this turn then re-join the A3 southbound on their first lap. It is very close to HQ.

To get there turn right out of HQ then cross the roundabout following signs for Petersfield/Guildford A3. Just after the national speed limit sign there is a small layby on the followed by slip road where drivers can park and walk up onto the bridge to spectate.

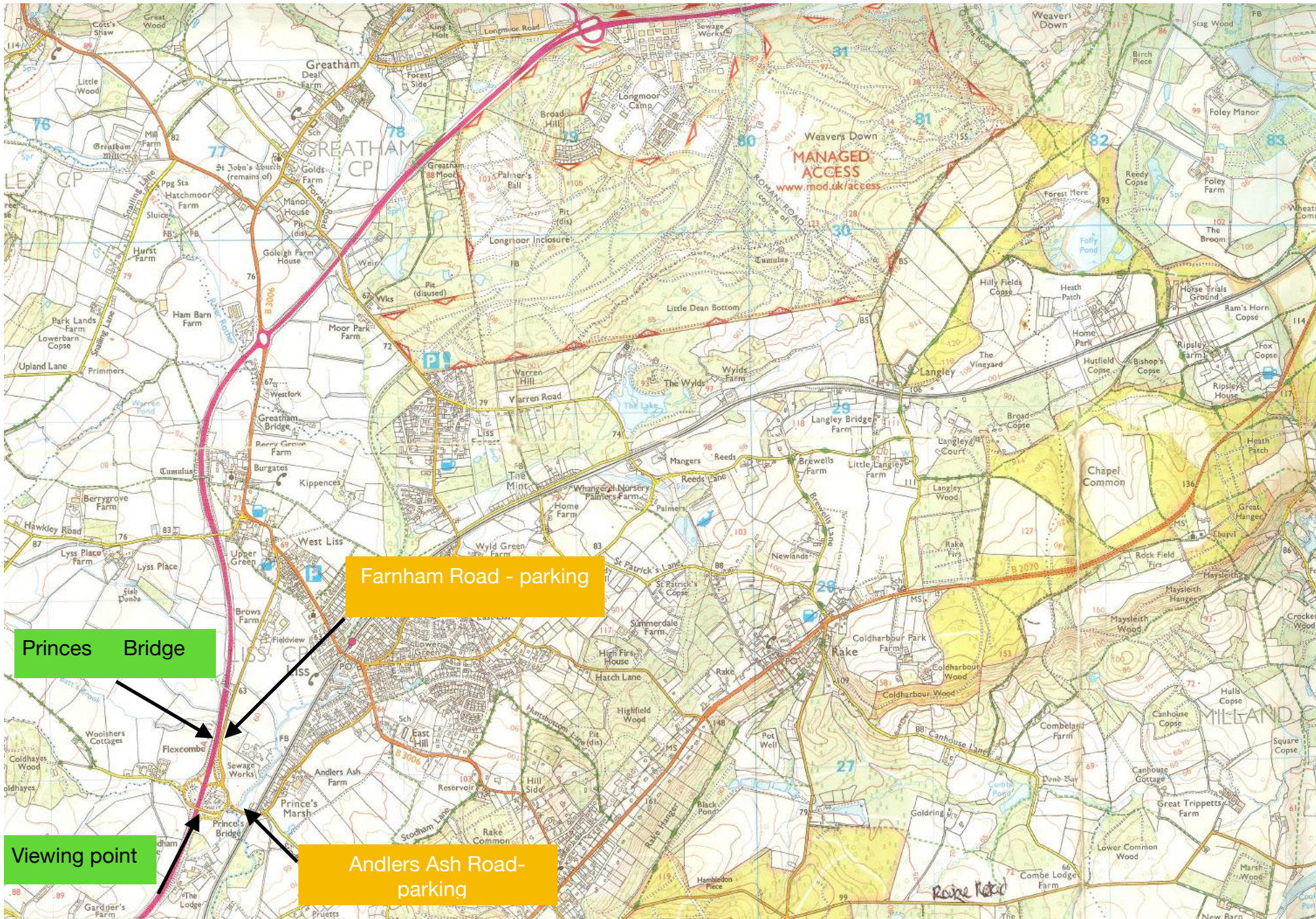
If you wish to check the maps in more detail either look at Google Maps or ordnancesurvey.co.uk





A325 exit to Bordon

Forest Road flyover



MANAGED ACCESS
www.mod.uk/access

Farnham Road - parking

Princes Bridge

Viewing point

Andlers Ash Road - parking

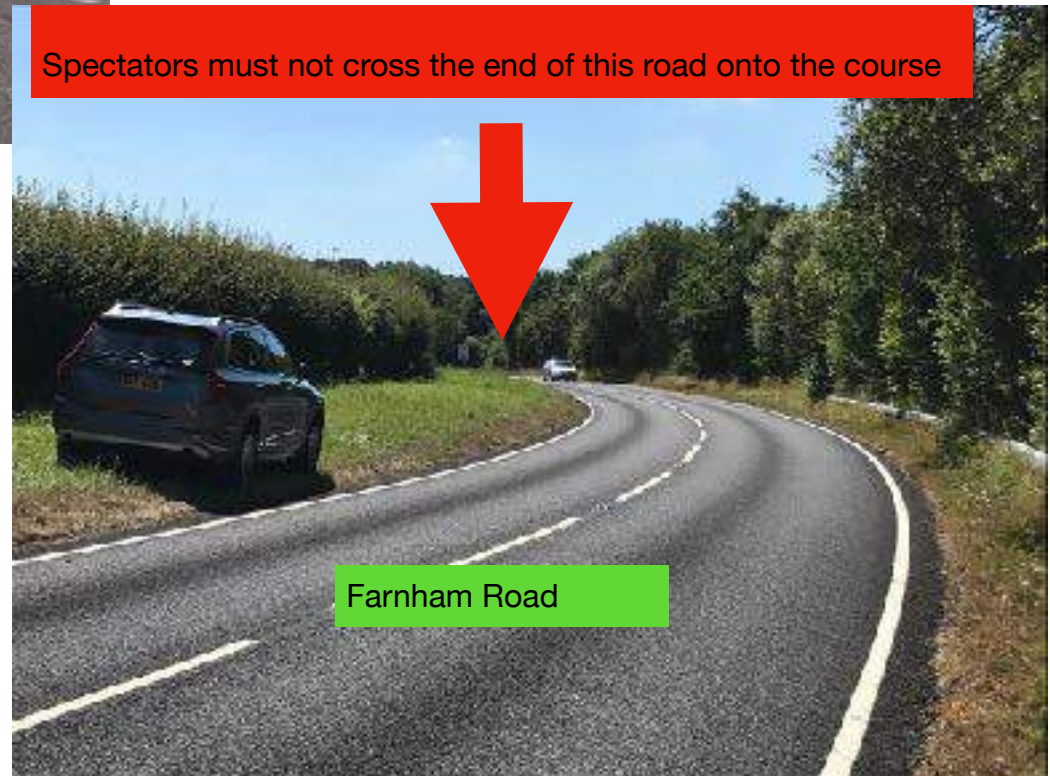
Spectators must not cross this line onto the course



Andlers Ash Road

These two photographs show the ends of Andlers Ash Road and Farnham Road where spectators may park. The course crosses the junction at the ends of each of these roads.

Spectators must not cross the end of this road onto the course



Farnham Road



These 3 pictures show parking at the end of Anders Ash Road - clockwise from top left"

- small layby next to field entrance on the left
- small layby next to field entrance on the right
- verge on the right at the end of the road

